







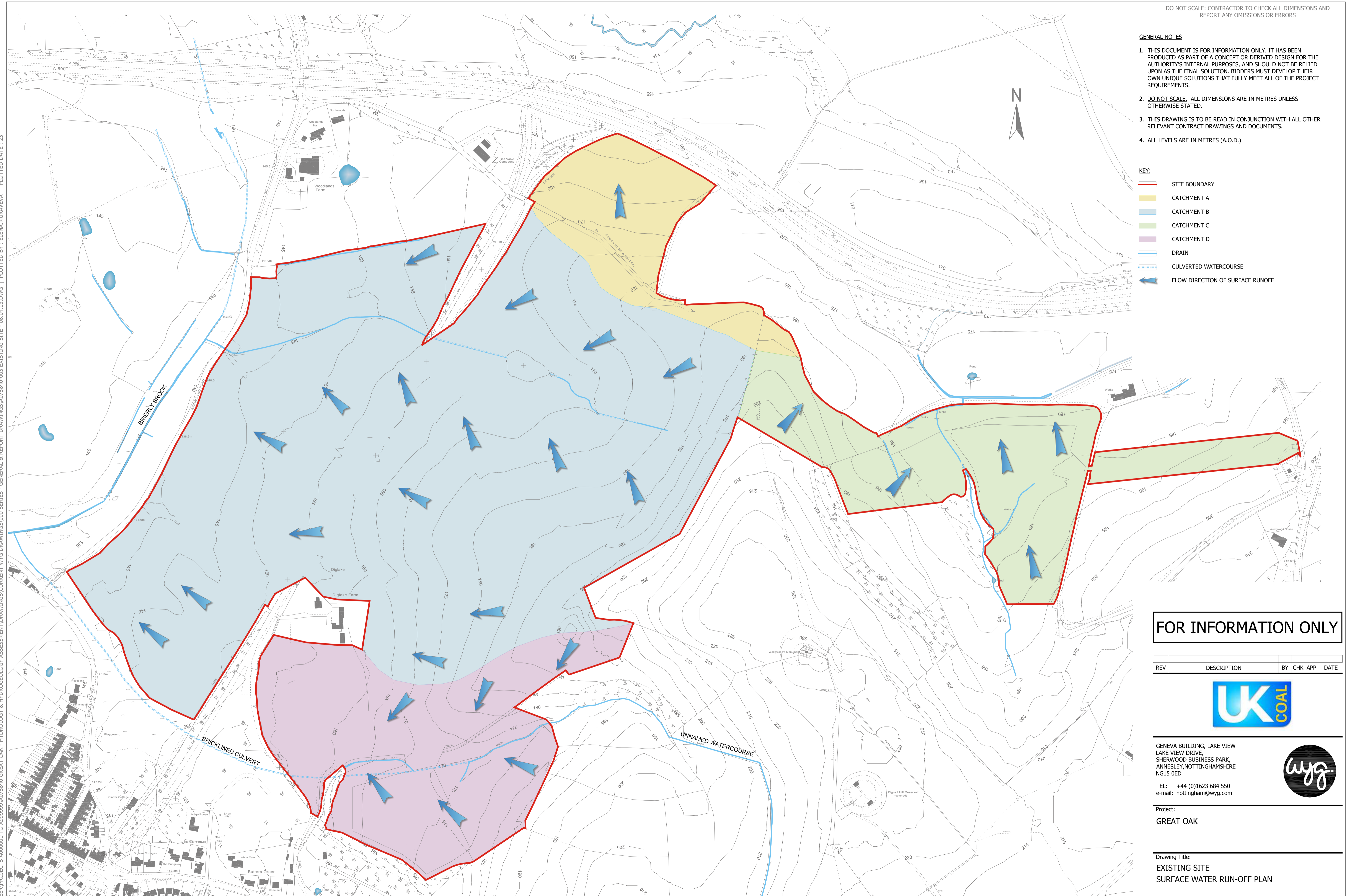


GENERAL NOTES

1. THIS DOCUMENT IS FOR INFORMATION ONLY. IT HAS BEEN PRODUCED AS PART OF A CONCEPT OR DERIVED DESIGN FOR THE AUTHORITY'S INTERNAL PURPOSES, AND SHOULD NOT BE RELIED UPON AS THE FINAL SOLUTION. BIDDERS MUST DEVELOP THEIR OWN UNIQUE SOLUTIONS THAT FULLY MEET ALL OF THE PROJECT REQUIREMENTS.
2. DO NOT SCALE. ALL DIMENSIONS ARE IN METRES UNLESS OTHERWISE STATED.
3. THIS DRAWING IS TO BE READ IN CONJUNCTION WITH ALL OTHER RELEVANT CONTRACT DRAWINGS AND DOCUMENTS.
4. ALL LEVELS ARE IN METRES (A.O.D.)

KEY:

-  SITE BOUNDARY
-  CATCHMENT A
-  CATCHMENT B
-  CATCHMENT C
-  CATCHMENT D
-  DRAIN
-  CULVERTED WATERCOURSE
-  FLOW DIRECTION OF SURFACE RUNOFF



**FOR INFORMATION ONLY**

REV	DESCRIPTION	BY	CHK	APP	DATE



GENEVA BUILDING, LAKE VIEW  
LAKE VIEW DRIVE,  
SHERWOOD BUSINESS PARK,  
ANNESLEY, NOTTINGHAMSHIRE  
NG15 0ED

TEL: +44 (0)1623 684 550  
e-mail: nottingham@wvg.com



Project:  
**GREAT OAK**

Drawing Title:  
**EXISTING SITE  
SURFACE WATER RUN-OFF PLAN**

Scale @	A1	Drawn	Date	Checked	Date	Approved	Date
1:2500	EM	08.04.13	RW	10.04.13			
Project No.	Office	Type	Drawing No.	Revision			
A075840	51	C	003				

Reproduced from Ordnance Survey Digital Data by permission of Ordnance Survey @ on behalf of the Controller of Her Majesty's Stationery Office. © Crown Copyright. All rights reserved. Reference number 100017603.