






KEY

-  Carriageway
-  Footway & paved areas
-  Landscaped Verge
-  Uncontrolled Crossing Point
-  Controlled Crossing Point



A1



Rev	Date	Detail	By
-----	------	--------	----

Revisions



The Built County - Highways
 1 Staffordshire Place
 C/O Wedgwood Building,
 Tipping Street
 Stafford, ST16 2DH

Stafford Western Access Route

Doxey Road/ Western Access Route Junction (West)

Prepared	Produced	Checked	Scale
JH	JH	JM	1/250

Grid Reference
E391565 N323529

Date	Size
May 2015	A1

Drawing No.	Revision
SWAR/Planning/11	-

Status
PLANNING

Turn to this line for A1

File Name: J:\Highways\Major Projects\Powerhouse Central\Stafford Western Access Route\CAD\Disciplines\WIP\1 Live Drgs\SWAR_Planning_11 - Doxey_Road_Roundabout.dwg
 Layout Name: A1