



Level Datum = 73.000



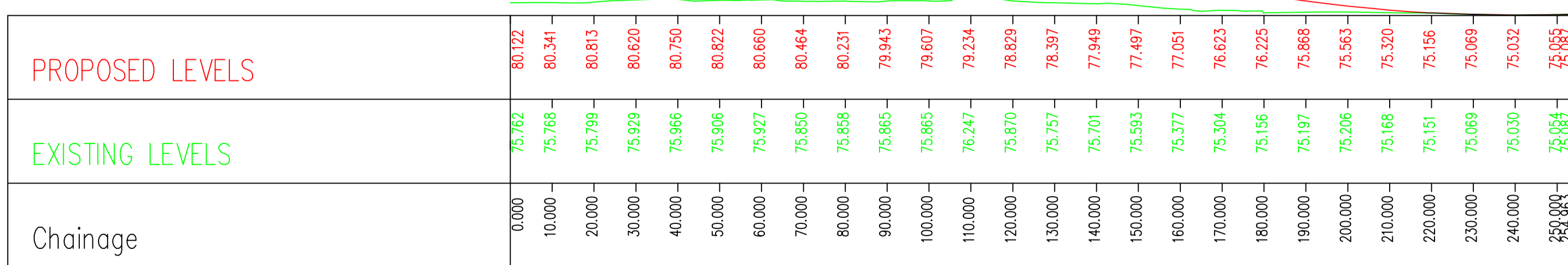
**Section 1-1**

Level Datum = 71.000



**Section 2-2**

Level Datum = 75.000



**Section 3-3**

Scale:  
1/1000H, 1/250V

Rev	Date	Detail	By
Revisions			
 working with			
The Built County - Highways 1 Staffordshire Place C/O Wedgwood Building, Tipping Street Stafford, ST16 2DH			
<b>Stafford Western Access Route</b>			
<b>Cross Sections &amp; Long Sections Sheet 2 of 3</b>			
Prepared	Produced	Checked	Scale
JH	JH	JM	As Shown
Grid Reference			
E391565 N323529			
Date			Size
May 2015			A1
Drawing No.			Revision
SWAR/Planning/13/2			
Status			
PLANNING			

Tie in with Doxey Road

File Name: J:\Highways\Major Projects\Powerhouse Central\Stafford Western Access Route\CAD\Disciplines\WPA1 Live Drgs\SWAR\_Planing\_13 - Cross\_Sections\_& Long\_Sections.dwg  
Layout Name: 13-2