







- KEY**
-  Doxey and Tillington Marshes Site of Special Scientific Interest (SSSI)
 -  Area of existing car park to be developed into wildlife habitat
 -  Area of destroyed SSSI to be returned
 -  Approximate location of wildlife tunnel
 -  Approximate location of pole-mounted bat boxes
 -  Approximate location of tree-mounted bat boxes



9 woodcrete boxes to be erected within the woodland at SJ 90786 24434, detail to be agreed with SWT

Doxey & Tillington Marshes Site of Special Scientific Interest

Doxey & Tillington Marshes Site of Special Scientific Interest

Doxey & Tillington Marshes Site of Special Scientific Interest

Doxey & Tillington Marshes Site of Special Scientific Interest

Area of existing car park to be restored to floodplain.


4 no. Bat roosts to be provided at river crossing in south facing locations

Pole-mounted bat boxes to be provided along tree/shrub line adjacent to SuDS feature.

Wildlife Tunnel to be provided in this location (600mm minimum diameter).



Tree-mounted bat boxes to be provided in wooded area to the west of SSSI boundary.



Rev	Date	Detail	By
-----	------	--------	----

Revisions



working with **amey**

The Built County - Highways
1 Staffordshire Place
C/O Wedgwood Building,
Tipping Street
Stafford, ST16 2DH

Stafford Western Access Route

Environmental Mitigation

Prepared	Produced	Checked	Scale
JM	JM	DS	1/1250

Grid Reference
E391565 N323529

Date	Size
May 2015	A1

Drawing No.
SWAR/Planning/25

Status
PLANNING

A1

Trim to this line for A1