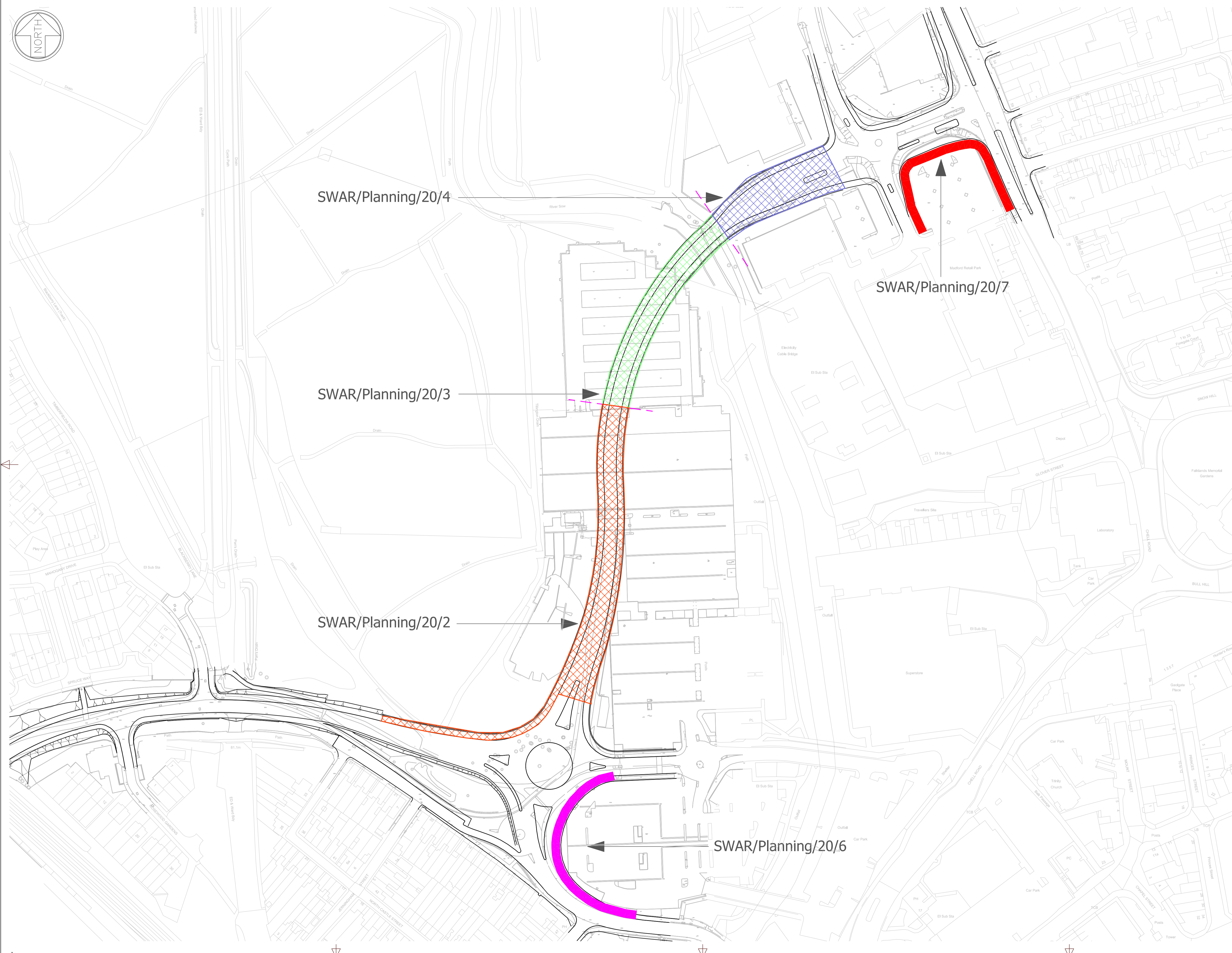








A1





Key

-  Retaining Wall both sides
-  Viaduct
-  Retaining Walls both sides
-  Madford Retail Park Retaining Wall
-  Sainsburys Car Park Boundary Wall
-  Earth Retaining Wall on Doxey Road

Rev	Date	Description	By
A	06/08/2015	Embankments extended resulting in reduction in viaduct length. DRG No.20/5 withdrawn	TC

Revisions



working with 

The Built County - Highways
 1 Staffordshire Place
 C/O Wedgwood Building,
 Tipping Street
 Stafford, ST16 2DH

Stafford Western Access Route

Location Plan Sheet 1 of 7

Prepared	Produced	Checked	Scale
NM	NM	DAW	1:1000

Grid Reference
E39184, N32374

Date	Size
April 2015	A1

Drawing No.	Revision
SWAR/Planning/20/1	A

Status
PLANNING

File Name: I:\Highways\Major Projects\Powerhouse Central\Stafford Western Access Route\CAD\Disciplines\WP13 Temp\1700_Structures\Viaduct\SWAR_Planning_20_1_2_3_4_Viaduct_Elevations_REV_A.dwg
 Layout Name: Main Plan