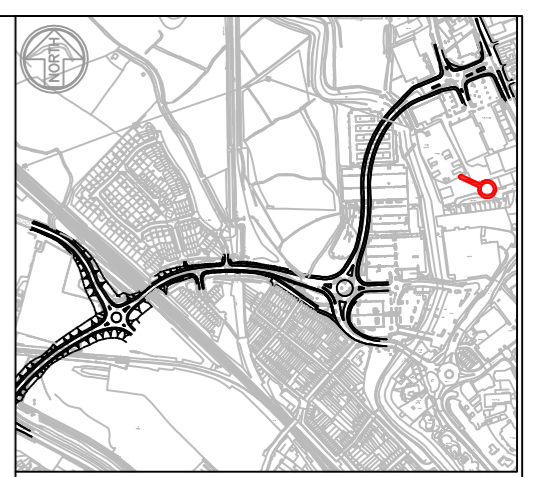
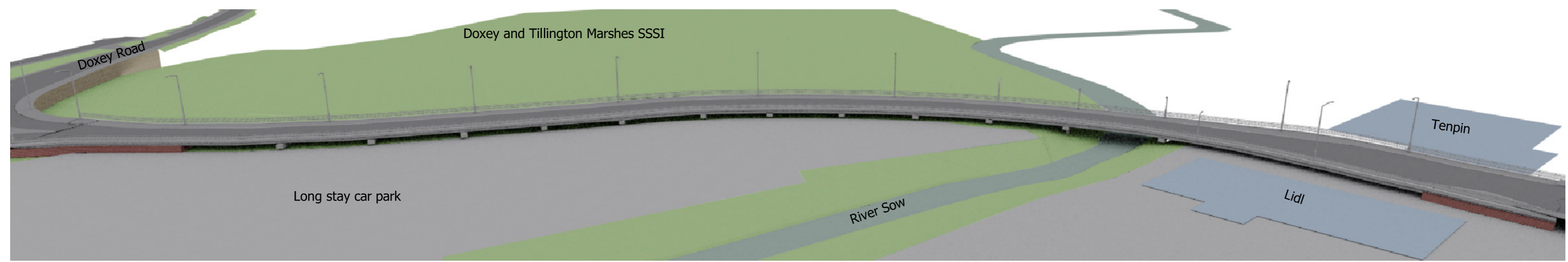





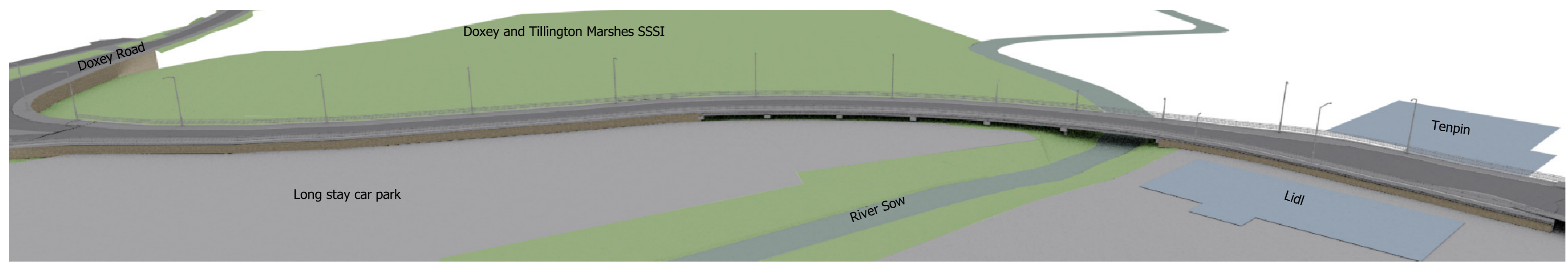
Existing Proposal (15 Span Viaduct)



Key:
 Approximate location of camera

Notes:
 Camera is located approximately 70m above ground level

Proposed Amendment (6 Span Viaduct)



Rev	Date	Detail	By
-----	------	--------	----

Revisions



The Built County - Highways
 1 Staffordshire Place
 C/O Wedgwood Building,
 Tipping Street
 Stafford, ST16 2DH

Stafford Western Access Route

Artist Illustration

Prepared	Produced	Checked	Scale
LJ	LJ	JM	NTS

Grid Reference
E391196 N323256

Date	Size
August 2015	A2

Drawing No.	Revision
SWAR/PLANNING/28	-

Status
PLANNING

A2

Trim to this line for A2

File Name: J:\Highways\Major Projects\Powerhouse Central\Stafford Western Access Route\CAD\Disciplines\WPA\3 Temp\0002_Planning\SWAR_Planning_28 & 29 - Artist Illustration and Photo Montage.dwg
 Layout Name: Viaduct Aerial View - B&A